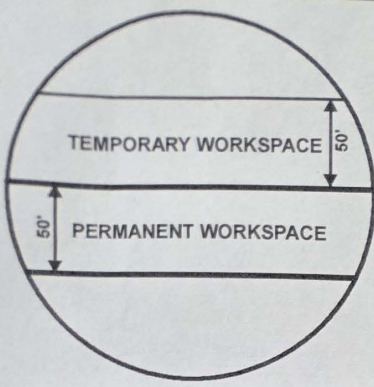


# EXHIBIT "B" PROPOSED ROUTE CRAWFORD COUNTY, IA










SEC. 08 T082N R39W



ROUTING LENGTH = 374.833 FT.

IMPACTS: PIPELINE EASEMENT = 0.43 AC./ TEMPORARY CONSTRUCTION EASEMENT = 0.328 AC./ ATWS = 0.142 AC.

### Legend

-  PROPOSED ROUTE
-  PARCEL BOUNDARY
-  TEMPORARY CONSTRUCTION EASEMENT
-  PIPELINE EASEMENT
-  ATWS
-  ADJACENT PROPERTIES
-  SECTION BOUNDARY

### NOTES:

1. THE EASEMENTS ARE APPROXIMATELY SHOWN ON THIS EXHIBIT.
2. THIS SKETCH WILL BE UPDATED WITH A DRAWING SHOWING FINAL LOCATIONS OF EASEMENTS.
3. COORDINATE SYSTEM: UTM ZONE 15 NORTH, NAD83, US SURVEY FEET

### PROPOSED PIPELINE ROUTE

DRAWN BY: CLS		SUMMIT CARBON SOLUTIONS MIDWEST CARBON EXPRESS
CHECKED BY: CLS		
MAP DATE: 11/2/2021		
SCALE: 1 inch = 291'		TRACT NUMBER: IA-CR-308-0402.000
REV NO.	DATE	DESCRIPTION
DRAWING NO. IA-CR-308-0402.000		SHEET NO. 01 of 01

